



# Wheat Ridge · Ward Station

## Bridge & Multi-Use Trail

[www.ci.wheatridge.co.us/nwsubarea](http://www.ci.wheatridge.co.us/nwsubarea)

<http://ci.wheatridge.co.us/investing4thefuture>

# Investing 4 the Future

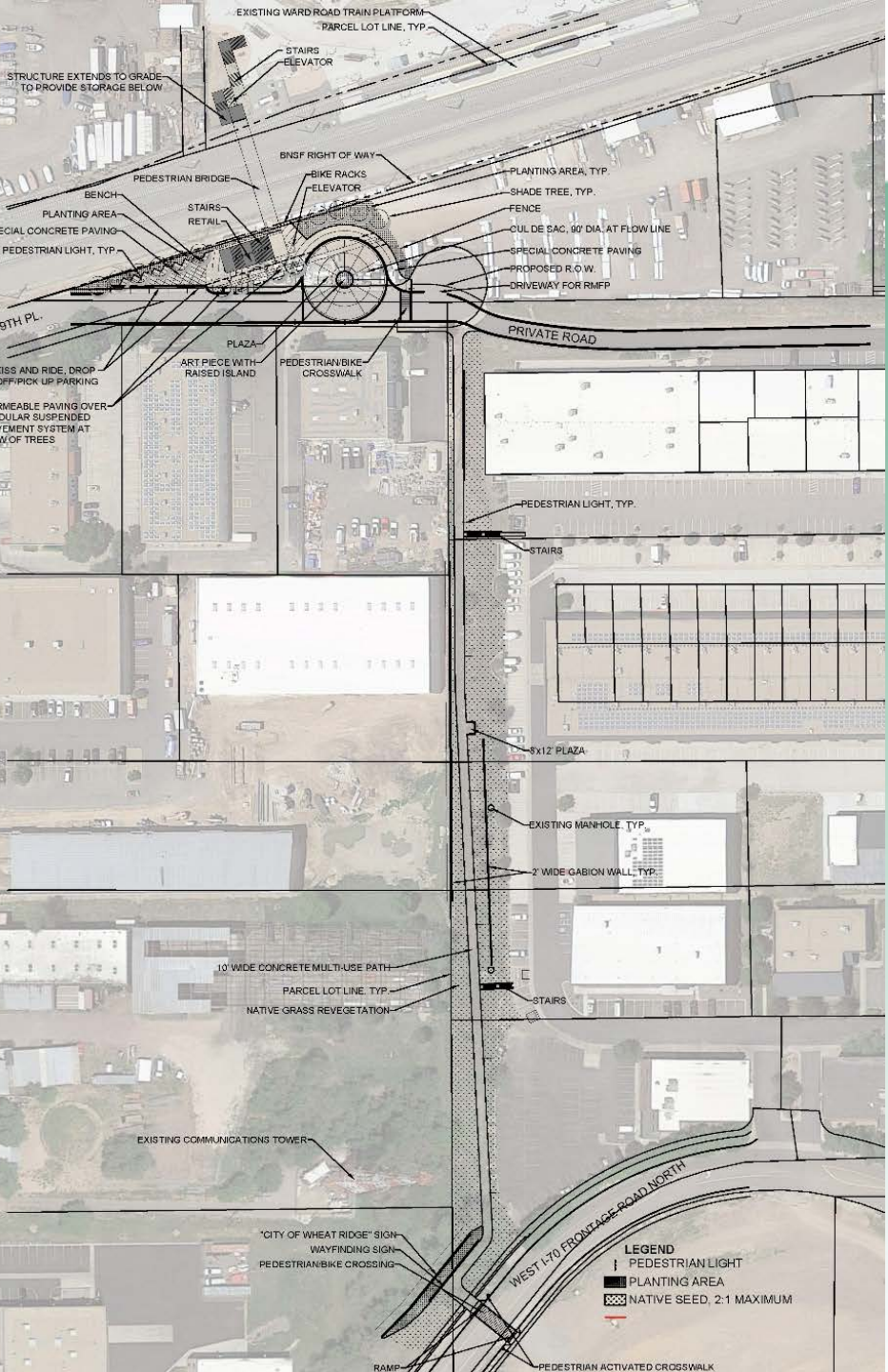
- Citizen-led DIRT (Drainage, Infrastructure, Roads, and Trails) Task Force identified high priority capital improvement projects
- The task force selected 4 high priority projects
- On the November 2016 ballot, voters approved the 2E ballot question providing a 12 year, ½ cent per dollar temporary sales/use tax increase for the 4 projects.
- The four projects that are moving forward include:
  - Anderson Park (± \$4M)
  - Wadsworth Boulevard Widening (± \$7M)
  - I-70 Hook Ramps at Clear Creek Crossing (± \$10M)
  - Wheat Ridge · Ward Station (± \$12M)

# Possible Projects at the Station Area

- Several possible projects have been explored
- Improvements to 52<sup>nd</sup>, Tabor, and Ridge are advancing in partnership with the City of Arvada
- Some road/streetscape improvements will come with development
- Pedestrian bridge and linear park in early phases of exploration
- Ponds are privately owned, regional park may still have recreational amenities


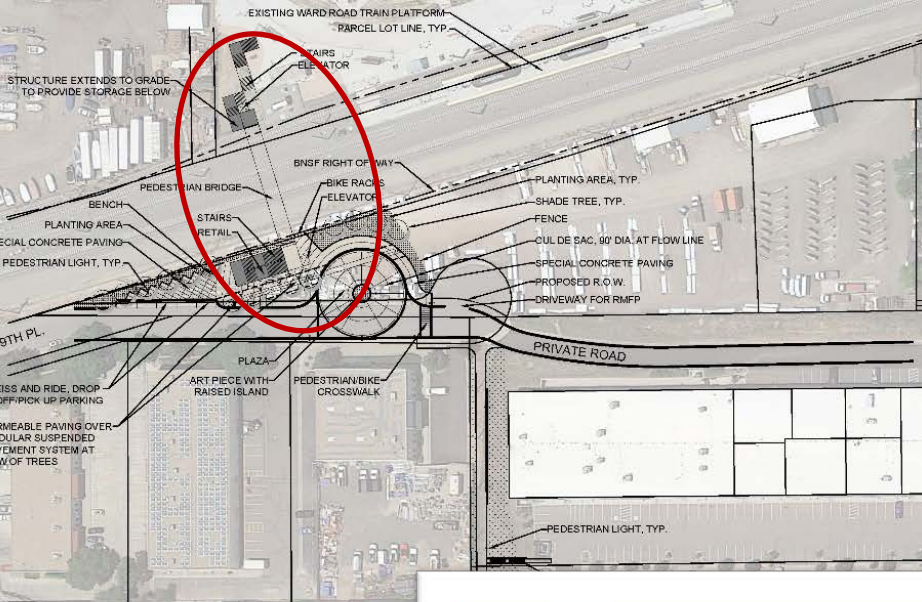


# Bridge & Trail

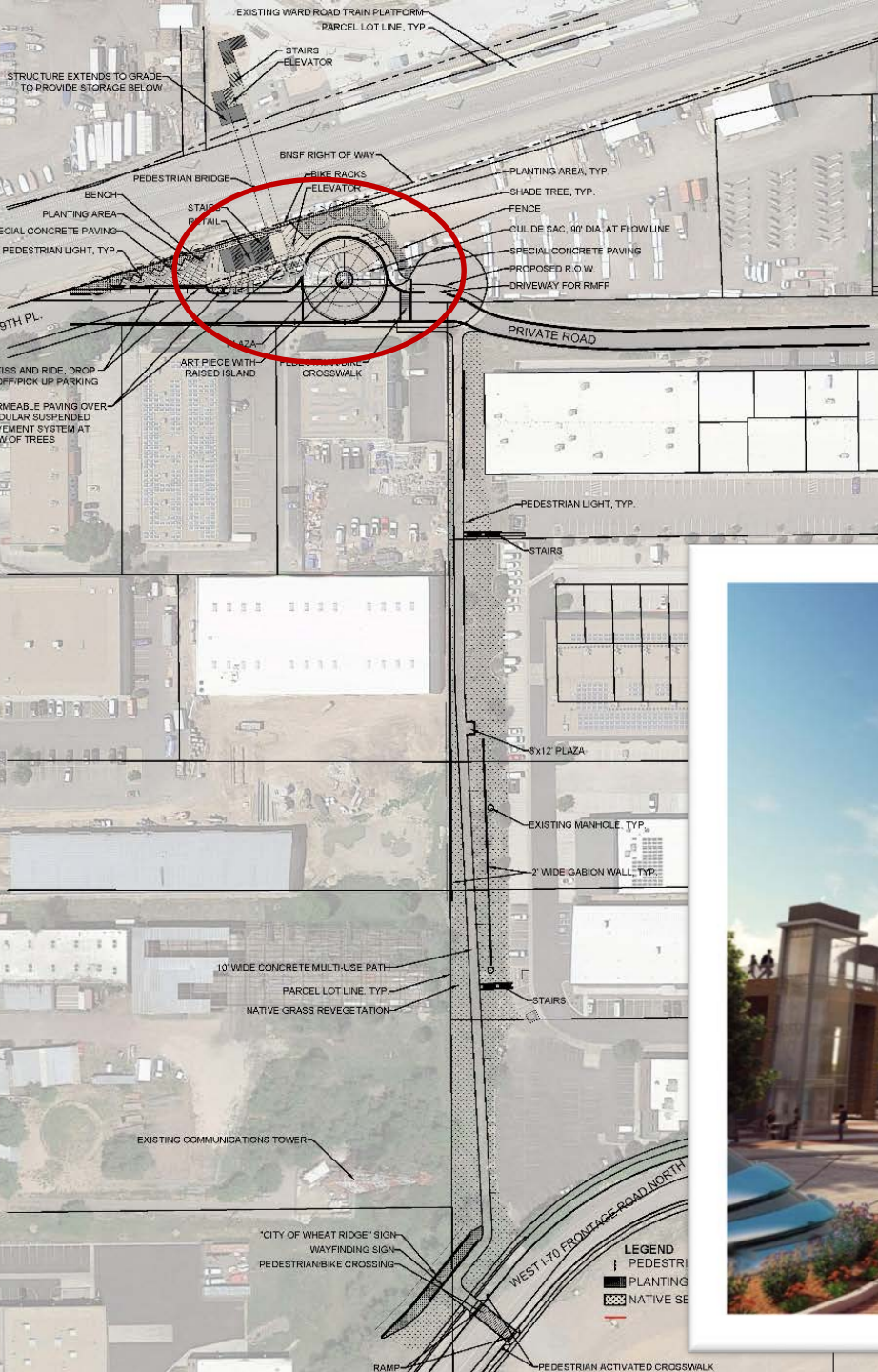


- Connectivity
  - Station
  - Employees
  - Ponds/future development
- Maintained by City
- Aesthetic improvements
- Multi-use trail proposed as easement
- Bridge landing proposed as right-of-way

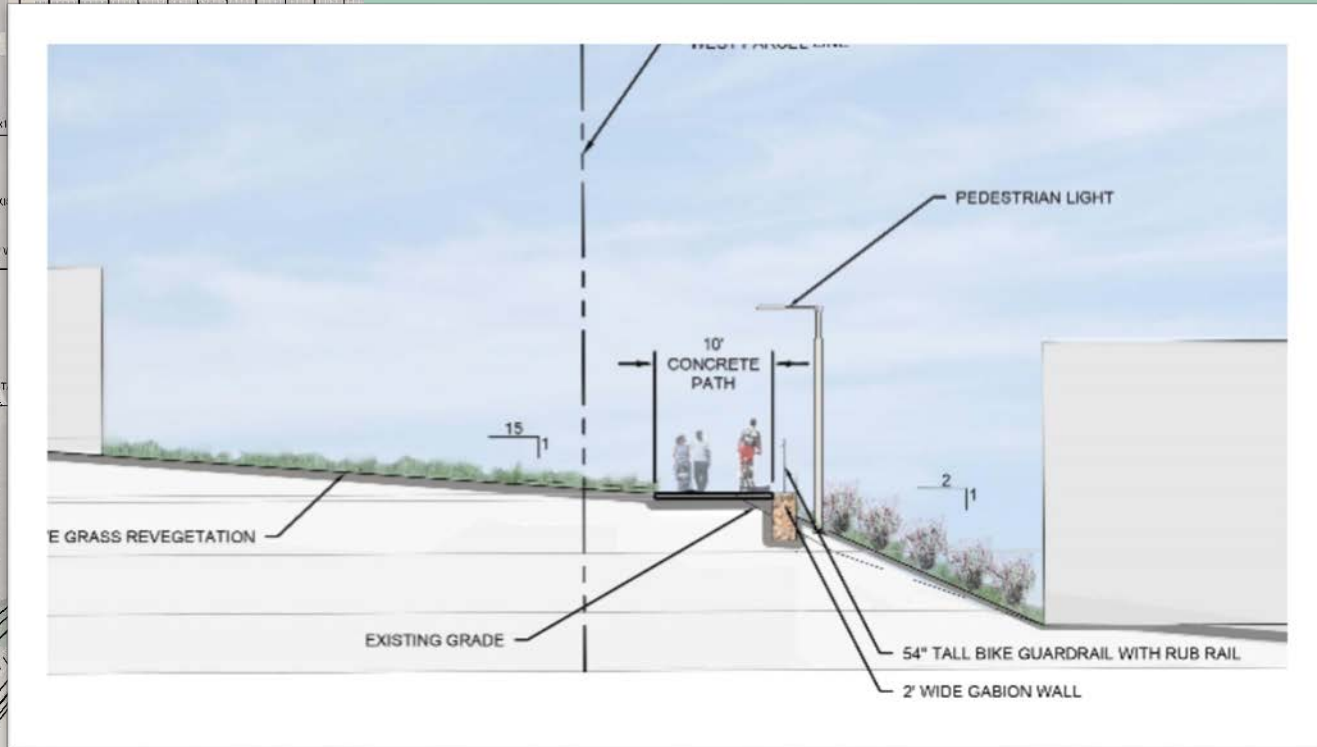
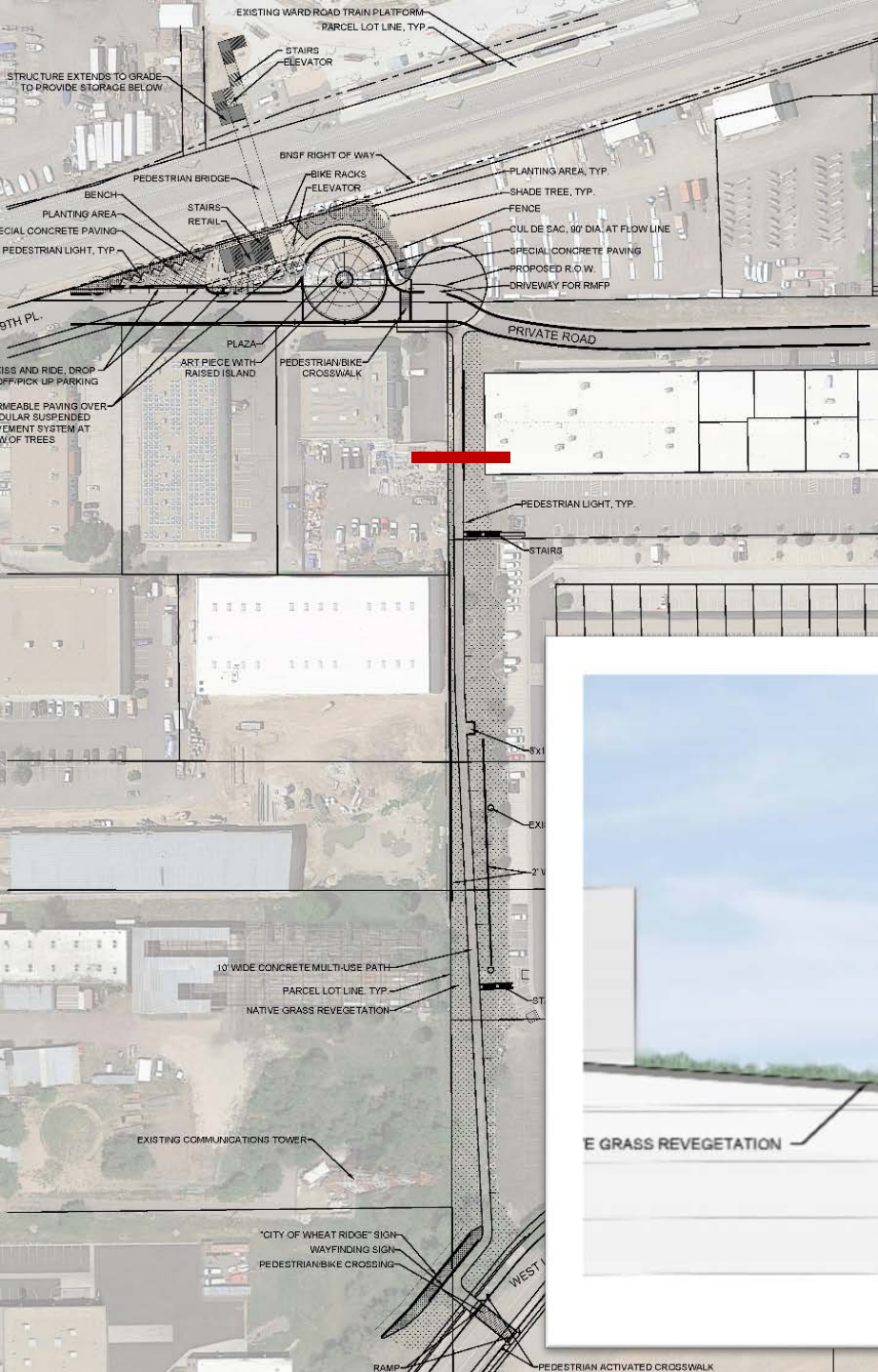
# Bridge & Trail



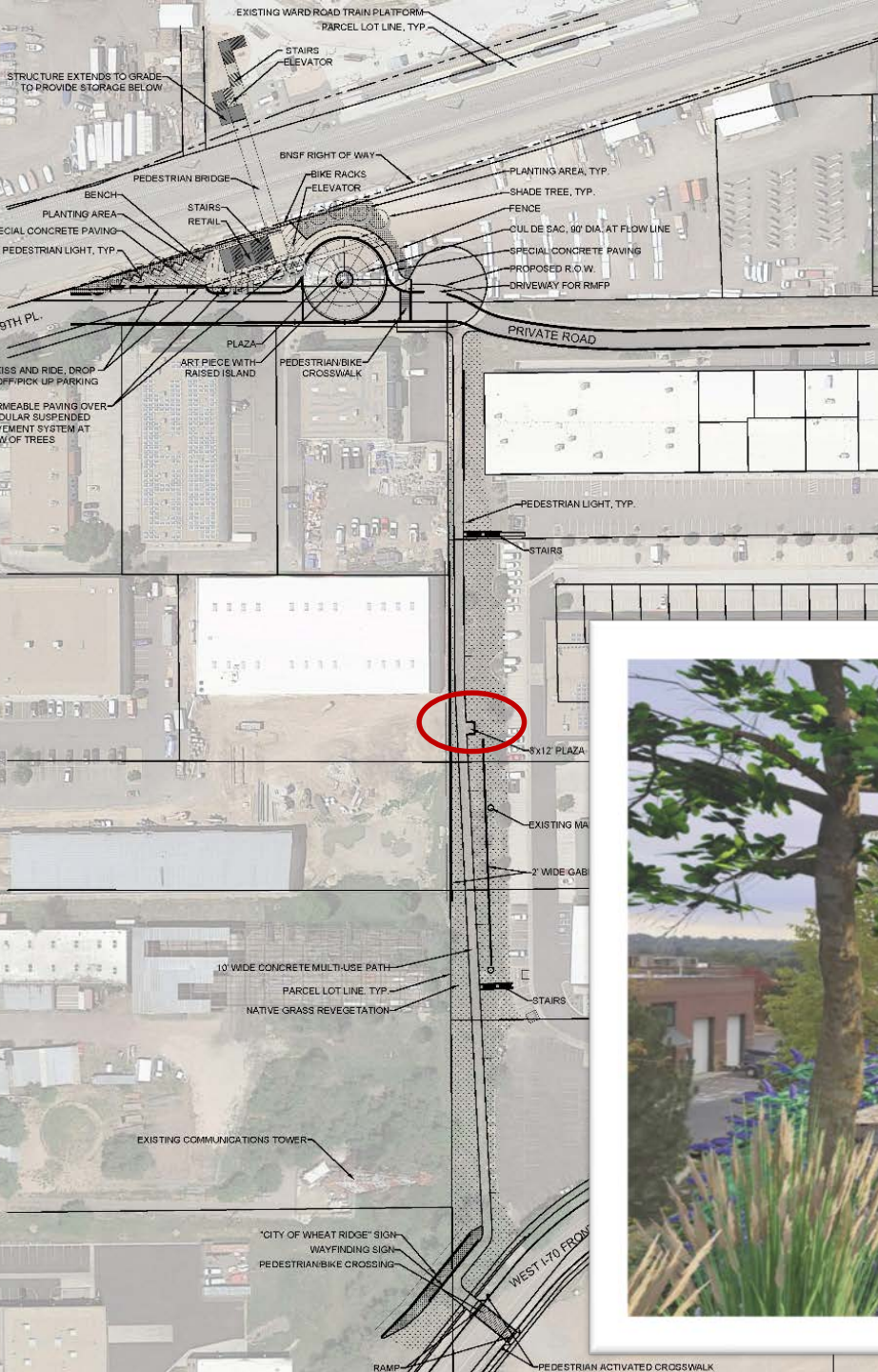
# Bridge & Trail



# Bridge & Trail



# Bridge & Trail





# Bridge & Trail

